

# PacificTransit

IT'S ALL ABOUT COMMUNITY

## TRANSIT RIDER GUIDE

EFFECTIVE APRIL 20, 2026



360-875-9418

[WWW.PACIFICTRANSIT.ORG](http://WWW.PACIFICTRANSIT.ORG)

# ABOUT PACIFIC TRANSIT SYSTEM

The Pacific County Public Transportation Benefit Area was established by local voters in 1979. Doing business as Pacific Transit System, the benefit area was established to provide public transit services in and around the communities of Raymond, South Bend and the Long Beach Peninsula.

Today, Pacific Transit operates three fixed bus routes, five commuter routes, ADA paratransit service, and dial-a-ride services. Pacific Transit offers fixed route bus service between Raymond and South Bend, along the Long Beach Peninsula, between Raymond and Aberdeen, and between Ilwaco and Astoria, Oregon. Together with our demand response service, Pacific Transit passengers can connect with Grays Harbor Transit to Olympia and then the Puget Sound region. They can also connect with Sunset Empire Transportation District for Oregon Coast destinations and service to Portland. Our buses meet up with Wahkiakum On The Move for connections to Longview and points east.

## Fixed Route & Commuter Service

There are eight buses in service daily across Pacific County.

### **Monday through Friday:**

Service Hours 5:00 A.M. - 7:00 P.M.

### **Saturday/Sunday:**

Service Hours 8:00 A.M. - 5:00 P.M.



Scan the QR code or visit [www.pacifictransit.org](http://www.pacifictransit.org) for digital route schedules, rider alerts, contact information, and more.

# HOLIDAY CLOSURES

**Pacific Transit System offices, all routes, ADA paratransit, and Dial-a-Ride services will be closed on:**

- New Year's Day
- Martin Luther King Jr. Day
- Memorial Day
- Juneteenth
- Independence Day
- Labor Day
- Thanksgiving Day
- Christmas Day

**Pacific Transit System offices and Dial-a-Ride service will be closed on the following days:**

- President's Day
- Veteran's Day
- Native American Heritage Day
- Christmas Eve



Scan the QR code or visit [www.pacifictransit.org](http://www.pacifictransit.org) for digital route schedules, rider alerts, contact information, and more.



**EFFECTIVE  
APRIL 20, 2026**

- Major Bus Stop
- Transfer Point

**ROUTES**

- Long Beach to Astoria
- Long Beach/Oysterville
- Ilwaco/Long Beach
- Long Beach
- South Bend to Long Beach
- Raymond to South Bend (Frequency)
- Raymond to South Bend (Local)
- Raymond to Aberdeen

**FARE FREE**

**CONTACT US**

(360) 875-9418 (Raymond-South Bend)  
 (360) 642-9418 (Peninsula)  
[info@pacifictransit.org](mailto:info@pacifictransit.org)  
 or visit us at:  
[WWW.PACIFICTRANSIT.ORG](http://WWW.PACIFICTRANSIT.ORG)



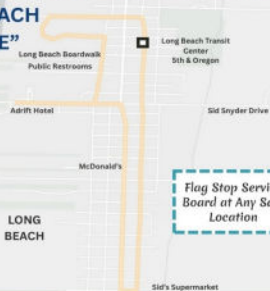
**RAYMOND TO SOUTH BEND  
LOCAL & FREQUENCY ROUTES**



- Long Beach
- Long Beach
- Long Beach Transit Center
- 5th & Oregon



**LONG BEACH  
"TAN LINE"**



Flag Stop Service  
Board at Any Safe  
Location



Scan the QR code  
for more  
information



### Orange Line - Raymond/South Bend Express (Mon-Fri)

		Trip 1	Trip 2	Trip 3	Trip 4	Trip 5	Trip 6	Trip 7	Trip 8	Trip 9
1	5th & Commercial	8:30	9:10	10:05	10:45	11:40	12:35	1:15	2:10	2:50
2	Riverdale Grocery	8:33	9:13	10:08	10:48	11:48	12:38	1:18	2:13	2:53
3	5th & Commercial	8:35	9:15	10:10	10:50	11:45	12:40	1:20	2:15	2:55
4	Dennis Co.	8:36	9:16	10:11	10:51	11:46	12:41	1:21	2:16	2:56
5	Thriftway	8:40	9:20	10:15	10:55	11:50	12:45	1:25	2:20	3:00
6	Boondocks	8:42	9:22	10:17	10:57	11:52	12:47	1:27	2:22	3:02
7	Dollar General	8:45	9:25	10:20	11:00	11:55	12:50	1:30	2:25	3:05
8	South Bend Pharmacy	8:48	9:28	10:23	11:03	11:58	12:53	1:33	2:28	3:08
9	Pacific & 101	8:50	9:30	10:25	11:05	12:00	12:55	1:35	2:30	3:10
10	Pioneer Grocery	8:51	9:31	10:26	11:06	12:01	12:56	1:36	2:31	3:11
11	Buds Lumber	8:54	9:34	10:29	11:09	12:04	12:59	1:39	2:34	3:14
12	Dollar General	8:56	9:36	10:31	11:11	12:06	1:01	1:41	2:36	3:16
13	Boondocks	8:57	9:37	10:32	11:12	12:07	1:02	1:42	2:37	3:17
14	Quincy & 101	8:58	9:38	10:33	11:13	12:08	1:03	1:43	2:38	3:18
15	Thriftway	9:00	9:40	10:35	11:15	12:10	1:05	1:45	2:40	3:20
16	5th & Commercial	9:10	9:50	10:45	11:25	12:20	1:15	1:55	2:50	3:30

A.M. times are light type. P.M. times are in bold type.



### Orange Line - Raymond/South Bend Express (Sat-Sun)

		Trip 1	Trip 2	Trip 3	Trip 4	Trip 5	Trip 6	Trip 7	Trip 8	Trip 9	Trip 10	Trip 11	Trip 12
1	5th & Commercial	8:00	8:40	9:20	10:15	10:55	11:35	<b>12:30</b>	1:10	1:50	2:45	3:25	4:20
2	Riverdale Grocery	8:03	8:43	9:23	10:18	10:58	11:38	<b>12:33</b>	1:13	1:53	2:48	3:28	4:23
3	5th & Commercial	8:05	8:45	9:25	10:20	11:00	11:40	<b>12:35</b>	1:15	1:55	2:50	3:30	4:25
4	Dennis Co.	8:06	8:46	9:26	10:21	11:01	11:41	<b>12:36</b>	1:16	1:56	2:51	3:31	4:26
5	Thriftway	8:10	8:50	9:30	10:25	11:05	11:45	<b>12:40</b>	1:20	2:00	2:55	3:35	4:30
6	Boondocks	8:12	8:52	9:32	10:27	11:07	11:47	<b>12:42</b>	1:22	2:02	2:57	3:37	4:32
7	Dollar General	8:15	8:55	9:35	10:30	11:10	11:50	<b>12:45</b>	1:25	2:05	3:00	3:40	4:35
8	South Bend Pharmacy	8:18	8:58	9:38	10:33	11:13	11:53	<b>12:48</b>	1:28	2:08	3:03	3:43	4:38
9	Pacific & 101	8:20	9:00	9:40	10:35	11:15	11:55	<b>12:50</b>	1:30	2:10	3:05	3:45	4:40
10	Pioneer Grocery	8:21	9:01	9:41	10:36	11:16	11:56	<b>12:51</b>	1:31	2:11	3:06	3:46	4:41
11	Buds Lumber	8:24	9:04	9:44	10:39	11:19	11:59	<b>12:54</b>	1:34	2:14	3:09	3:49	4:44
12	Dollar General	8:26	9:06	9:46	10:41	11:21	12:01	<b>12:56</b>	1:36	2:16	3:11	3:51	4:46
13	Boondocks	8:27	9:07	9:47	10:42	11:22	12:02	<b>12:57</b>	1:37	2:17	3:12	3:52	4:47
14	Quincy & 101	8:28	9:08	9:48	10:43	11:23	12:03	<b>12:58</b>	1:38	2:18	3:13	3:53	4:48
15	Thriftway	8:30	9:10	9:50	10:45	11:25	12:05	<b>1:00</b>	1:40	2:20	3:15	3:55	4:50
16	5th & Commercial	8:40	9:20	10:00	10:55	11:35	<b>12:15</b>	1:10	1:50	2:30	3:25	4:05	5:00

A.M. times are light type. P.M. times are in bold type.



### Yellow Line - Raymond to South Bend (Mon-Fri)

		Trip 1	Trip 2	Trip 3	Trip 4	Trip 5	Trip 6	Trip 7	Trip 8	Trip 9	Trip 10	Trip 11	Trip 12	Trip 13	Trip 14
1	5th and Commercial	5:00	5:50	6:55	8:00	8:50	9:55	11:00	<b>12:10</b>	<b>1:15</b>	<b>2:05</b>	<b>3:10</b>	<b>4:15</b>	<b>5:05</b>	<b>6:10</b>
2	Raymond School	5:01	5:51	6:56	8:01	8:51	9:56	11:01	<b>12:11</b>	<b>1:16</b>	<b>2:06</b>	<b>3:11</b>	<b>4:16</b>	<b>5:06</b>	<b>6:11</b>
3	Riverdale Grocery	5:04	5:54	6:59	8:04	8:54	9:59	11:04	<b>12:14</b>	<b>1:19</b>	<b>2:09</b>	<b>3:14</b>	<b>4:19</b>	<b>5:09</b>	<b>6:14</b>
4	3rd and Franklin	5:08	5:58	7:03	8:08	8:58	10:03	11:08	<b>12:18</b>	<b>1:23</b>	<b>2:13</b>	<b>3:18</b>	<b>4:23</b>	<b>5:13</b>	<b>6:18</b>
5	Alder & Co.	5:10	6:00	7:05	8:10	9:00	10:05	11:10	<b>12:20</b>	<b>1:25</b>	<b>2:15</b>	<b>3:20</b>	<b>4:25</b>	<b>5:15</b>	<b>6:20</b>
6	Thriftway	5:13	6:03	7:08	8:13	9:03	10:08	11:13	<b>12:23</b>	<b>1:28</b>	<b>2:18</b>	<b>3:23</b>	<b>4:28</b>	<b>5:18</b>	<b>6:23</b>
7	G. H. Riverview Campus	5:15	6:05	7:10	8:15	9:05	10:10	11:16	<b>12:25</b>	<b>1:30</b>	<b>2:20</b>	<b>3:25</b>	<b>4:30</b>	<b>5:20</b>	<b>6:25</b>
8	Willapa Harbor Care Center	5:16	6:06	7:11	8:16	9:06	10:11	11:20	<b>12:26</b>	<b>1:31</b>	<b>2:21</b>	<b>3:26</b>	<b>4:31</b>	<b>5:21</b>	<b>6:26</b>
9	Dollar Store Crosswalk	5:23	6:13	7:18	8:23	9:13	10:18	11:23	<b>12:33</b>	<b>1:38</b>	<b>2:28</b>	<b>3:33</b>	<b>4:38</b>	<b>5:28</b>	<b>6:33</b>
10	South Bend Pharmacy	5:26	6:16	7:21	8:26	9:16	10:21	11:26	<b>12:36</b>	<b>1:41</b>	<b>2:31</b>	<b>3:36</b>	<b>4:41</b>	<b>5:31</b>	<b>6:36</b>
11	Pacific & 101	5:27	6:17	7:22	8:27	9:17	10:22	11:27	<b>12:37</b>	<b>1:42</b>	<b>2:32</b>	<b>3:37</b>	<b>4:42</b>	<b>5:32</b>	<b>6:37</b>
12	Pioneer Grocery	5:28	6:18	7:23	8:28	9:18	10:23	11:28	<b>12:38</b>	<b>1:43</b>	<b>2:33</b>	<b>3:38</b>	<b>4:43</b>	<b>5:33</b>	<b>6:38</b>
13	Willapa Harbor Hospital	5:30	6:20	7:25	8:30	9:20	10:25	11:30	<b>12:40</b>	<b>1:45</b>	<b>2:35</b>	<b>3:40</b>	<b>4:45</b>	<b>5:35</b>	<b>6:40</b>
14	Dollar Store Crosswalk	5:33	6:23	7:28	8:33	9:23	10:28	11:33	<b>12:43</b>	<b>1:48</b>	<b>2:38</b>	<b>3:43</b>	<b>4:48</b>	<b>5:38</b>	<b>6:43</b>
15	Quincy & 101	5:37	6:27	7:32	8:37	9:27	10:32	11:37	<b>12:47</b>	<b>1:52</b>	<b>2:42</b>	<b>3:47</b>	<b>4:52</b>	<b>5:42</b>	<b>6:47</b>
16	Fowler & 101	5:40	6:30	7:35	8:40	9:30	10:35	11:40	<b>12:50</b>	<b>1:55</b>	<b>2:45</b>	<b>3:50</b>	<b>4:55</b>	<b>5:45</b>	<b>6:50</b>
17	5th and Commercial	5:50	6:40	7:45	8:50	9:40	10:45	11:50	<b>1:00</b>	<b>2:05</b>	<b>2:55</b>	<b>4:00</b>	<b>5:05</b>	<b>5:55</b>	<b>7:00</b>

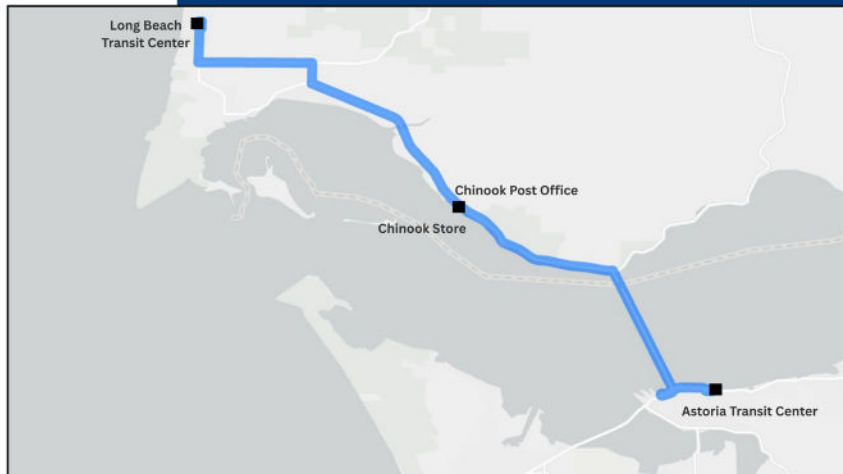
A.M. times are light type. P.M. times are in bold type.



### Yellow Line - Raymond to South Bend (Sat-Sun)

		Trip 1	Trip 2	Trip 3	Trip 4	Trip 5	Trip 6	Trip 7	Trip 8	Trip 9
1	5th and Commercial	8:00	8:50	9:55	10:45	11:50	<b>1:10</b>	<b>2:15</b>	<b>3:05</b>	<b>4:10</b>
2	Raymond School	8:01	8:51	9:56	10:46	11:51	<b>1:11</b>	<b>2:16</b>	<b>3:06</b>	<b>4:11</b>
3	Riverdale Grocery	8:04	8:54	9:59	10:49	11:54	<b>1:14</b>	<b>2:19</b>	<b>3:09</b>	<b>4:14</b>
4	3rd and Franklin	8:08	8:58	10:03	10:53	11:58	<b>1:18</b>	<b>2:23</b>	<b>3:13</b>	<b>4:18</b>
5	Alder & Co.	8:10	9:00	10:05	10:55	<b>12:00</b>	<b>1:20</b>	<b>2:25</b>	<b>3:15</b>	<b>4:20</b>
6	Thriftway	8:13	9:03	10:08	10:58	<b>12:03</b>	<b>1:23</b>	<b>2:28</b>	<b>3:18</b>	<b>4:23</b>
7	G.H. Riverview Campus	8:15	9:05	10:10	11:00	<b>12:05</b>	<b>1:25</b>	<b>2:30</b>	<b>3:20</b>	<b>4:25</b>
8	W. Harbor Care Center	8:16	9:06	10:11	11:01	<b>12:06</b>	<b>1:26</b>	<b>2:31</b>	<b>3:21</b>	<b>4:26</b>
9	Dollar Store Crosswalk	8:23	9:13	10:18	11:08	<b>12:13</b>	<b>1:33</b>	<b>2:38</b>	<b>3:28</b>	<b>4:33</b>
10	South Bend Pharmacy	8:26	9:16	10:21	11:11	<b>12:16</b>	<b>1:36</b>	<b>2:41</b>	<b>3:31</b>	<b>4:36</b>
11	Pacific & 101	8:27	9:17	10:22	11:12	<b>12:17</b>	<b>1:37</b>	<b>2:42</b>	<b>3:32</b>	<b>4:37</b>
12	Pioneer Grocery	8:28	9:18	10:23	11:13	<b>12:18</b>	<b>1:38</b>	<b>2:43</b>	<b>3:33</b>	<b>4:38</b>
13	Willapa Harbor Hospital	8:30	9:20	10:25	11:15	<b>12:20</b>	<b>1:40</b>	<b>2:45</b>	<b>3:35</b>	<b>4:40</b>
14	Dollar Store Crosswalk	8:33	9:23	10:28	11:18	<b>12:23</b>	<b>1:43</b>	<b>2:48</b>	<b>3:38</b>	<b>4:43</b>
15	Quincy & 101	8:37	9:27	10:32	11:22	<b>12:27</b>	<b>1:47</b>	<b>2:52</b>	<b>3:42</b>	<b>4:47</b>
16	Fowler & 101	8:40	9:30	10:35	11:25	<b>12:30</b>	<b>1:50</b>	<b>2:55</b>	<b>3:45</b>	<b>4:50</b>
17	5th and Commercial	8:50	9:40	10:45	11:35	<b>12:40</b>	<b>2:00</b>	<b>3:05</b>	<b>3:55</b>	<b>5:00</b>

A.M. times are light type. **P.M. times are in bold type.**



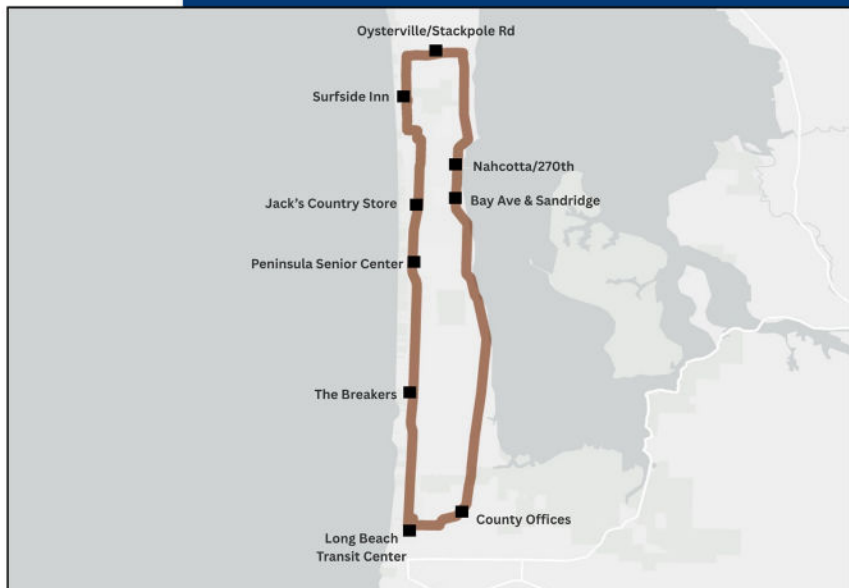
### Blue Line - Long Beach to Astoria (Mon-Fri)

		Trip 1	Trip 2	Trip 3	Trip 4	Trip 5	Trip 6	Trip 7	Trip 8	Trip 9	Trip 10	Trip 11	Trip 12
1	Long Beach Transit Center	5:00	6:10	7:20	8:30	9:40	10:50	<b>12:10</b>	<b>1:20</b>	2:30	3:40	4:50	6:00
2	Chinook Store	5:10	6:20	7:30	8:40	9:50	11:00	<b>12:20</b>	<b>1:30</b>	2:40	3:50	5:00	6:10
3	Astoria Transit Center	5:25	6:35	7:45	8:55	10:05	11:15	<b>12:35</b>	<b>1:45</b>	2:55	4:05	5:15	6:25
4	Chinook Post Office	5:40	6:50	8:00	9:10	10:20	11:30	<b>12:50</b>	<b>2:00</b>	3:10	4:20	5:30	6:40
5	Long Beach Transit Center	6:00	7:10	8:20	9:30	10:40	11:50	<b>1:10</b>	<b>2:20</b>	3:30	4:40	5:50	7:00

### Blue Line - Long Beach to Astoria (Sat-Sun)

		Trip 1	Trip 2	Trip 3	Trip 4	Trip 5	Trip 6	Trip 7	Trip 8
1	Long Beach Transit Center	8:00	9:00	10:15	11:15	<b>12:30</b>	<b>1:30</b>	2:45	4:00
2	Chinook Store	8:10	9:10	10:25	11:25	<b>12:40</b>	<b>1:40</b>	2:55	4:10
3	Astoria Transit Center	8:25	9:25	10:40	11:40	<b>12:55</b>	<b>1:55</b>	3:10	4:25
4	Chinook Post Office	8:40	9:40	10:55	11:55	<b>1:10</b>	<b>2:10</b>	3:25	4:40
5	Long Beach Transit Center	9:00	10:00	11:15	<b>12:15</b>	<b>1:30</b>	2:30	3:45	5:00

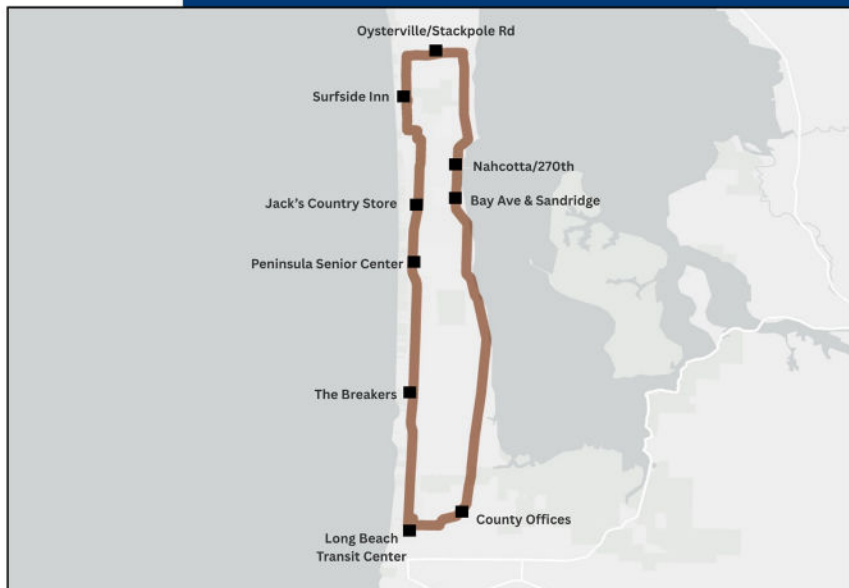
A.M. times are light type. P.M. times are in bold type.



### Brown Line - Long Beach to Oysterville (Mon-Fri)

		Trip 1	Trip 2	Trip 3	Trip 4	Trip 5	Trip 6	Trip 7	Trip 8	Trip 9	Trip 10	Trip 11	Trip 12
1	Long Beach Transit Center	5:00	6:10	7:20	8:30	9:40	10:50	<b>12:10</b>	<b>1:20</b>	<b>2:30</b>	<b>3:40</b>	<b>4:50</b>	<b>6:00</b>
2	26th and Pacific	5:03	6:13	7:23	8:33	9:43	10:53	<b>12:13</b>	<b>1:23</b>	<b>2:33</b>	<b>3:43</b>	<b>4:45</b>	<b>6:03</b>
3	Peninsula Senior Center	5:11	6:21	7:31	8:41	9:51	11:01	<b>12:21</b>	<b>1:31</b>	<b>2:41</b>	<b>3:51</b>	<b>5:01</b>	<b>6:11</b>
4	Jack's Country Store	5:16	6:26	7:36	8:46	9:56	11:06	<b>12:26</b>	<b>1:36</b>	<b>2:46</b>	<b>3:56</b>	<b>5:06</b>	<b>6:16</b>
5	Surfside	5:22	6:32	7:42	8:52	10:02	11:12	<b>12:32</b>	<b>1:42</b>	<b>2:52</b>	<b>4:02</b>	<b>5:12</b>	<b>6:22</b>
6	Oysterville/Stackpole Rd.	5:26	6:36	7:46	8:56	10:06	11:16	<b>12:36</b>	<b>1:46</b>	<b>2:56</b>	<b>4:06</b>	<b>5:16</b>	<b>6:26</b>
7	270th Pl./Nahcotta	5:32	6:42	7:52	9:02	10:12	11:22	<b>12:42</b>	<b>1:52</b>	<b>3:02</b>	<b>4:12</b>	<b>5:22</b>	<b>6:32</b>
8	Bay Ave/Sandridge Rd.	5:33	6:43	7:53	9:03	10:13	11:23	<b>12:43</b>	<b>1:53</b>	<b>3:03</b>	<b>4:13</b>	<b>5:23</b>	<b>6:33</b>
9	County Offices	5:45	6:55	8:05	9:15	10:25	11:35	<b>12:55</b>	<b>2:05</b>	<b>3:15</b>	<b>4:25</b>	<b>5:35</b>	<b>6:45</b>
10	Long Beach Transit Center	6:00	7:10	8:20	9:30	10:40	11:50	<b>1:10</b>	<b>2:20</b>	<b>3:30</b>	<b>4:40</b>	<b>5:50</b>	<b>7:00</b>

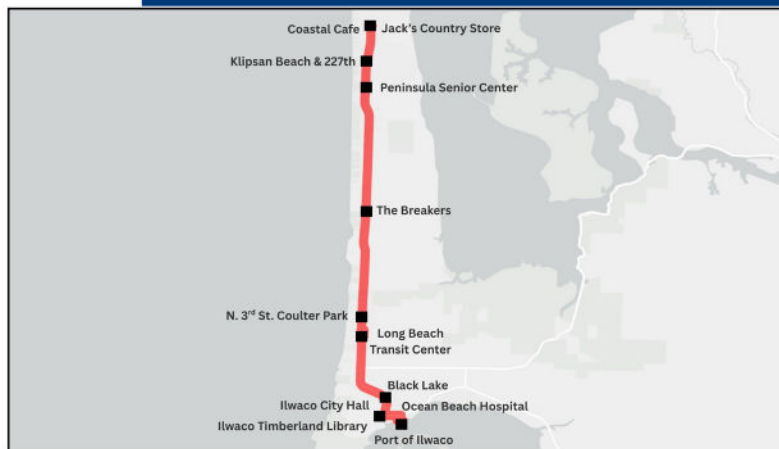
A.M. times are light type. P.M. times are in bold type.



### Brown Line - Long Beach to Oysterville (Sat-Sun)

		Trip 1	Trip 2	Trip 3	Trip 4	Trip 5	Trip 6	Trip 7	Trip 8
1	Long Beach Transit Center	8:00	9:00	10:15	11:15	<b>12:30</b>	<b>1:30</b>	<b>2:45</b>	<b>4:00</b>
2	26th and Pacific	8:03	9:03	10:18	11:18	<b>13:33</b>	<b>1:33</b>	<b>2:48</b>	<b>4:03</b>
3	Peninsula Senior Center	8:11	9:11	10:26	11:26	<b>12:41</b>	<b>1:41</b>	<b>2:56</b>	<b>4:11</b>
4	Jack's Country Store	8:16	9:16	10:31	11:31	<b>12:46</b>	<b>1:46</b>	<b>3:01</b>	<b>4:16</b>
5	Surfside	8:22	9:22	10:37	11:37	<b>12:52</b>	<b>1:52</b>	<b>3:07</b>	<b>4:22</b>
6	Oysterville/Stackpole Rd.	8:26	9:26	10:41	11:41	<b>12:56</b>	<b>1:56</b>	<b>3:11</b>	<b>4:26</b>
7	270th Pl./Nahcotta	8:32	9:32	10:47	11:47	<b>1:02</b>	<b>2:02</b>	<b>3:17</b>	<b>4:32</b>
8	Bay Ave/Sandridge Rd.	8:33	9:33	10:48	11:48	<b>1:03</b>	<b>2:03</b>	<b>3:18</b>	<b>4:33</b>
9	County Offices	8:45	9:45	11:00	<b>12:00</b>	<b>1:15</b>	<b>2:15</b>	<b>3:30</b>	<b>4:45</b>
10	Long Beach Transit Center	9:00	10:00	11:15	<b>12:15</b>	<b>1:30</b>	<b>2:30</b>	<b>3:45</b>	<b>5:00</b>

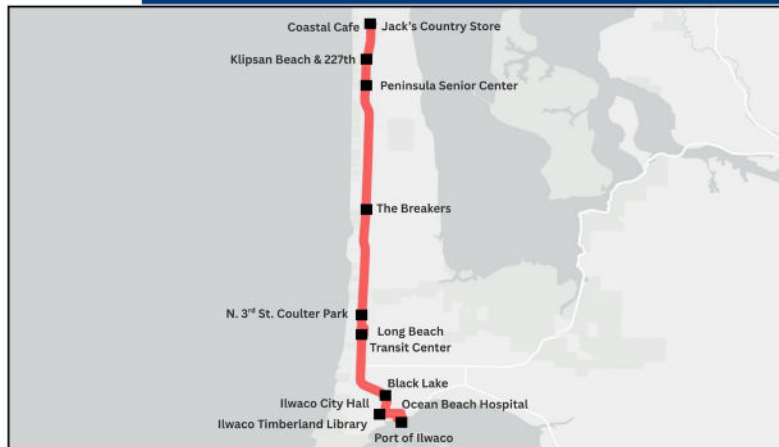
A.M. times are light type. P.M. times are in bold type.



### Red Line - Long Beach to Oysterville (Mon-Fri)

	Trip 1	Trip 2	Trip 3	Trip 4	Trip 5	Trip 6	Trip 7	Trip 8	Trip 9	Trip 10	Trip 11	Trip 12
1 Long Beach Transit Center	5:00	6:10	7:20	8:30	9:40	10:50	<b>12:10</b>	<b>1:20</b>	<b>2:30</b>	<b>3:40</b>	<b>4:50</b>	<b>6:00</b>
2 Black Lake	5:03	6:13	7:23	8:33	9:43	10:53	<b>12:13</b>	<b>1:23</b>	<b>2:33</b>	<b>3:43</b>	<b>4:53</b>	<b>6:03</b>
3 Port of Ilwaco	5:07	6:17	7:27	8:37	9:47	10:57	<b>12:17</b>	<b>1:27</b>	<b>2:37</b>	<b>3:47</b>	<b>4:57</b>	<b>6:07</b>
4 Ilwaco City Hall	5:09	6:19	7:29	8:39	9:49	10:59	<b>12:19</b>	<b>1:29</b>	<b>2:39</b>	<b>3:49</b>	<b>4:59</b>	<b>6:09</b>
5 Ilwaco Timberland Library	5:10	6:20	7:30	8:40	9:50	11:00	<b>12:20</b>	<b>1:30</b>	<b>2:40</b>	<b>3:50</b>	<b>5:00</b>	<b>6:10</b>
6 Ocean Beach Hospital	5:11	6:21	7:31	8:41	9:51	11:01	<b>12:21</b>	<b>1:31</b>	<b>2:41</b>	<b>3:51</b>	<b>5:01</b>	<b>6:11</b>
7 Long Beach Transit Center	5:17	6:27	7:37	8:47	9:57	11:07	<b>12:27</b>	<b>1:37</b>	<b>2:47</b>	<b>3:57</b>	<b>5:07</b>	<b>6:17</b>
8 26th and Pacific	5:20	6:30	7:40	8:50	10:00	11:10	<b>12:30</b>	<b>1:40</b>	<b>2:50</b>	<b>4:00</b>	<b>5:10</b>	<b>6:20</b>
9 Peninsula Senior Center	5:30	6:40	7:50	9:00	10:10	11:20	<b>12:40</b>	<b>1:50</b>	<b>3:00</b>	<b>4:10</b>	<b>5:20</b>	<b>6:30</b>
10 Jack's Country Store	5:33	6:43	7:53	9:03	10:13	11:23	<b>12:43</b>	<b>1:53</b>	<b>3:03</b>	<b>4:13</b>	<b>5:23</b>	<b>6:33</b>
11 Coastal Café	5:34	6:44	7:54	9:04	10:14	11:24	<b>12:44</b>	<b>1:54</b>	<b>3:04</b>	<b>4:14</b>	<b>5:24</b>	<b>6:34</b>
12 Klipsan Beach and 227th	5:36	6:46	7:56	9:06	10:16	11:26	<b>12:46</b>	<b>1:56</b>	<b>3:06</b>	<b>4:16</b>	<b>5:26</b>	<b>6:36</b>
13 Coulter Park/N. 3rd St.	5:47	6:57	8:07	9:17	10:27	11:37	<b>12:57</b>	<b>2:07</b>	<b>3:17</b>	<b>4:27</b>	<b>5:37</b>	<b>6:47</b>
14 Long Beach Transit Center	6:00	7:10	8:20	9:30	10:40	11:50	<b>1:10</b>	<b>2:20</b>	<b>3:30</b>	<b>4:40</b>	<b>5:50</b>	<b>7:00</b>

A.M. times are light type. P.M. times are in bold type.



### Red Line - Long Beach to Oysterville (Sat-Sun)

	Trip 1	Trip 2	Trip 3	Trip 4	Trip 5	Trip 6	Trip 7	Trip 8
1 Long Beach Transit Center	8:00	9:00	10:15	11:15	<b>12:30</b>	<b>1:30</b>	<b>2:45</b>	<b>4:00</b>
2 Black Lake	8:03	9:03	10:18	11:18	<b>13:33</b>	<b>1:33</b>	<b>2:48</b>	<b>4:03</b>
3 Port of Ilwaco	8:07	9:07	10:22	11:22	<b>12:37</b>	<b>13:37</b>	<b>2:52</b>	<b>4:07</b>
4 Ilwaco City Hall	8:09	9:09	10:24	11:24	<b>12:39</b>	<b>13:39</b>	<b>2:54</b>	<b>4:09</b>
5 Ilwaco Timberland Library	8:10	9:10	10:25	11:25	<b>12:40</b>	<b>13:40</b>	<b>2:55</b>	<b>4:10</b>
6 Ocean Beach Hospital	8:11	9:11	10:26	11:26	<b>12:41</b>	<b>13:41</b>	<b>2:56</b>	<b>4:11</b>
7 Long Beach Transit Center	8:17	9:17	10:32	11:32	<b>12:47</b>	<b>13:47</b>	<b>3:02</b>	<b>4:17</b>
8 26th and Pacific	8:20	9:20	10:35	11:35	<b>12:50</b>	<b>13:50</b>	<b>3:05</b>	<b>4:20</b>
9 Peninsula Senior Center	8:30	9:30	10:45	11:45	<b>1:00</b>	<b>2:00</b>	<b>3:15</b>	<b>4:30</b>
10 Jack's Country Store	8:33	9:33	10:48	11:48	<b>1:03</b>	<b>2:03</b>	<b>3:18</b>	<b>4:33</b>
11 Coastal Café	8:34	9:34	10:49	11:49	<b>1:04</b>	<b>2:04</b>	<b>3:19</b>	<b>4:34</b>
12 Klipsan Beach and 227th	8:36	9:36	10:51	11:51	<b>1:06</b>	<b>2:06</b>	<b>3:21</b>	<b>4:36</b>
13 Coulter Park/N. 3rd St.	8:47	9:47	11:02	<b>12:02</b>	<b>1:17</b>	<b>2:17</b>	<b>3:32</b>	<b>4:47</b>
14 Long Beach Transit Center	9:00	10:00	11:15	<b>12:15</b>	<b>1:30</b>	<b>2:30</b>	<b>3:45</b>	<b>5:00</b>

A.M. times are light type. P.M. times are in bold type.

# GREEN LINE

## RAYMOND TO ABERDEEN



### Green Line - Raymond to Aberdeen (Mon-Fri)

NORTHBOUND		Trip 1	Trip 2	Trip 3	Trip 4	Trip 5	Trip 6	Trip 7
1	5th & Commercial	5:00	6:45	8:35	10:35	12:35	2:35	4:35
2	Riverdale Grocery	5:03	N/A	N/A	N/A	N/A	N/A	N/A
3	Artic RV Park	5:18	7:03	8:53	10:53	12:53	2:53	4:53
4	Grays Harbor Community College	5:30	7:15	9:05	11:05	1:05	3:05	5:05
5	Aberdeen Station	5:40	7:25	9:15	11:15	1:15	3:15	5:15
SOUTHBOUND		Trip 1	Trip 2	Trip 3	Trip 4	Trip 5	Trip 6	Trip 7
1	Aberdeen Station	6:00	7:30	9:30	11:30	<b>1:30</b>	<b>3:30</b>	<b>5:30</b>
2	Swanson's	6:03	7:33	9:33	11:33	<b>1:33</b>	<b>3:33</b>	<b>5:33</b>
3	Artic RV Park	6:15	7:45	9:45	11:45	<b>1:45</b>	<b>3:45</b>	<b>5:45</b>
4	Riverdale Grocery	N/A	N/A	N/A	N/A	N/A	N/A	<b>6:00</b>
5	3rd and Franklin	6:33	8:03	10:03	<b>12:03</b>	<b>2:03</b>	<b>4:03</b>	<b>6:03</b>
6	5th & Commercial	6:35	8:05	10:05	<b>12:05</b>	<b>2:05</b>	<b>4:05</b>	<b>6:05</b>

NORTHBOUND		Trip 1	Trip 2	Trip 3	Trip 4	Trip 5	Trip 6
1	5th & Commercial	8:00	9:20	10:55	12:30	1:50	3:25
2	Riverdale Grocery	8:03	N/A	N/A	N/A	N/A	N/A
3	Artic RV Park	8:18	9:38	11:13	12:48	2:08	3:43
4	Grays Harbor Community College	8:30	9:50	11:25	1:00	2:20	3:55
5	Aberdeen Station	8:40	10:00	11:35	1:10	2:30	4:05
SOUTHBOUND		Trip 1	Trip 2	Trip 3	Trip 4	Trip 5	Trip 6
1	Aberdeen Station	8:45	10:20	11:40	1:15	2:50	4:25
2	Swanson's	8:48	10:23	11:43	1:18	2:53	4:28
3	Artic RV Park	9:00	10:35	11:55	1:30	3:05	4:40
4	Riverdale Grocery	N/A	N/A	N/A	N/A	N/A	4:45
5	3rd and Franklin	9:18	10:53	12:13	1:48	3:23	4:58
6	5th & Commercial	9:20	10:55	12:15	1:50	3:25	5:00

### Green Line - Raymond to Aberdeen (Sat-Sun)

A.M. times are light type.

P.M. times are in bold type.



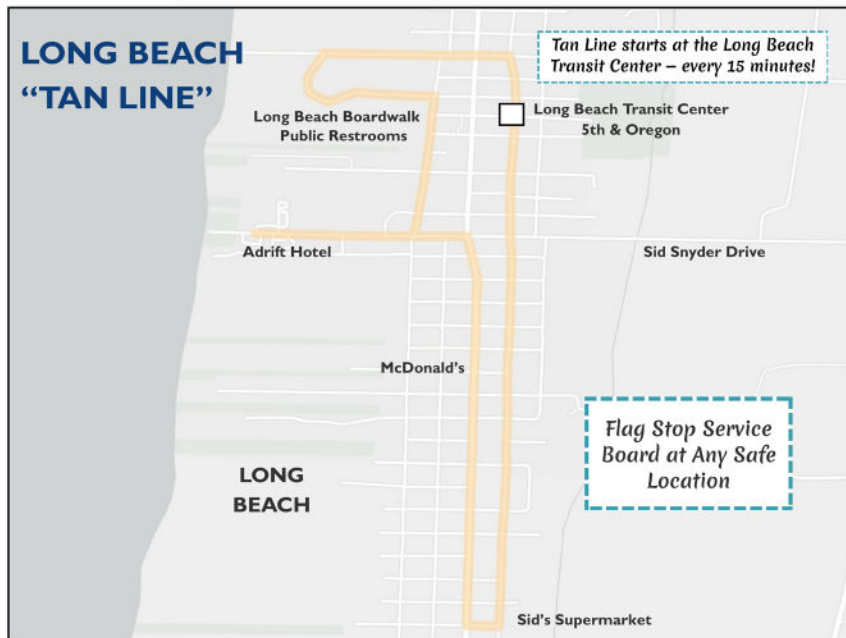
### Purple Line - South Bend to Long Beach (Mon-Fri)

SOUTHBOUND			Trip 1	Trip 2	Trip 3	Trip 4	Trip 5	Trip 6
1	Pacific & 101	DEPART	5:00	7:20	9:40	<b>12:10</b>	<b>2:30</b>	<b>4:50</b>
2	Long Beach Transit Center	ARRIVE	6:00	8:20	10:40	<b>1:10</b>	<b>3:30</b>	<b>5:50</b>
NORTHBOUND			Trip 1	Trip 2	Trip 3	Trip 4	Trip 5	Trip 6
3	Long Beach Transit Center	DEPART	6:10	8:30	10:50	<b>1:20</b>	<b>3:40</b>	<b>6:00</b>
4	Pacific & 101	ARRIVE	7:10	9:30	11:50	<b>2:20</b>	<b>4:40</b>	<b>7:00</b>

### Purple Line - South Bend to Long Beach (Sat-Sun)

SOUTHBOUND			Trip 1	Trip 2	Trip 3	Trip 4
1	Pacific & 101	DEPART	8:00	10:15	<b>12:30</b>	<b>2:45</b>
2	Long Beach Transit Center	ARRIVE	9:00	11:15	<b>1:30</b>	<b>3:45</b>
NORTHBOUND			Trip 1	Trip 2	Trip 3	Trip 4
3	Long Beach Transit Center	DEPART	9:00	11:15	<b>1:30</b>	<b>4:00</b>
4	Pacific & 101	ARRIVE	10:00	<b>12:15</b>	<b>2:30</b>	<b>5:00</b>

A.M. times are light type. P.M. times are in bold type.



### **Tan Line - Long Beach (Mon-Fri)** **Service Hours**

9:30 A.M. - 6:30 P.M.

### **Tan Line - Long Beach (Sat-Sun)** **Service Hours**

8:00 A.M. - 5:00 P.M.



**Flag us down at any safe location!**

# PASSENGER RULES

- Arrive at the bus stop five minutes early
- Behave respectfully at all times
- Leave priority seating open for the elderly or those with a disability
- Be mindful of other passengers while on your cell phone
- Music must not be audible to others
- No food or beverages without lids
- No use of tobacco and e-cigarettes
- Rude or offensive conduct will be grounds for dismissal
- Riders must be dressed appropriately
- Children under the age of 10 must be accompanied by someone age 16 or over
- Pets must be in an escape-proof container, unless they are working service animals who meet FTA criteria
- Any animal will be denied service if its behavior poses a health or safety threat
- Carry-on items must fit on your lap
- Carts must be safely secured and stowed
- No flyaway objects, weapons, or hazardous materials are permitted

**Pacific Transit System officials have the right to remove anyone from the bus or to refuse service to anyone in violation of RCW 9.91.025 Unlawful Transit Conduct. Violations are a misdemeanor offense and are punishable by up to 90 days in jail and a \$1,000 fine.**

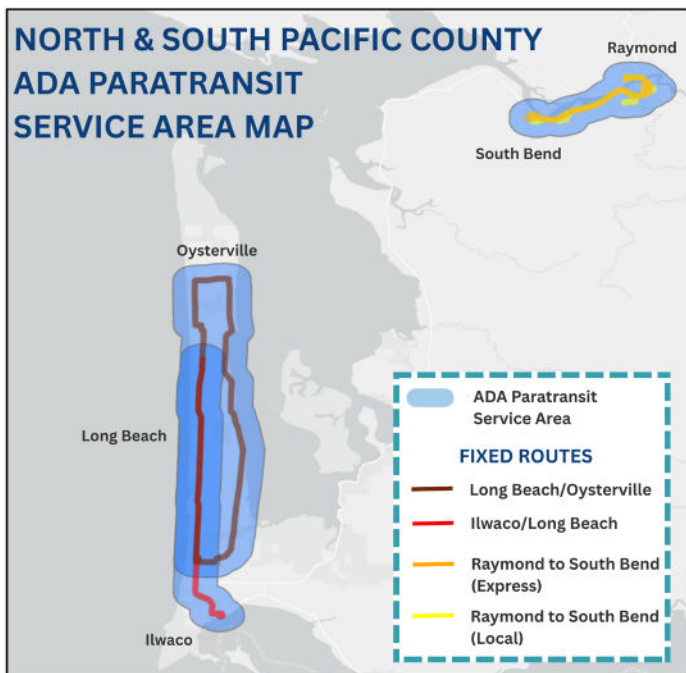
# ADA PARATRANSIT SERVICES

## What is ADA Paratransit?

Paratransit is a public, curb-to-curb shared-ride transportation service for individuals when the effects of their disability prevent them from using the regular fixed route buses all or some of the time. This means that a person must be unable, because of the effects of their disability, to get to or from the bus stop, get on or off a ramp-equipped bus, or successfully navigate or travel by bus to or from their destination. All Paratransit riders must apply and be found eligible to ride Paratransit.

## What Areas Do ADA Paratransit Services Cover?

All Paratransit trips must begin and end within the Paratransit service area. The service area is a corridor which extends  $\frac{3}{4}$  of a mile around each fixed route. A fixed route operates on a predefined path covering an entire local service area, follows a set schedule, and has designated stops. At present, Pacific Transit System's ADA Paratransit service area includes Raymond, South Bend, Long Beach, Oysterville and surrounding areas as shown on the map below:



# ADA PARATRANSIT SERVICES

## What Does ADA Paratransit Cost?

ADA Paratransit fare requirements stipulate that one-way fares cannot exceed twice the full, non-discounted fare for a similar trip on the fixed-route bus system. Pacific Transit does not charge a fare for its fixed route transportation services, which means that ADA Paratransit services are **FREE!**

## How Does ADA Paratransit Work?

ADA Paratransit is a curb-to-curb shared ride service provided through advance reservations. You can schedule your Paratransit van ride up to fourteen (14) days in advance of your trip but no less than the day before your trip. Paratransit services operate during the same service hours as the regular fixed route bus system.

To book, simply call to make your reservation or visit our website. The Reservations office is open from 8:00 a.m. to 5:00 p.m., seven days a week excluding holidays.

## Who Is Eligible to Use ADA Paratransit Services?

Paratransit eligibility is based on your functional ability to use Pacific Transit System's fixed-route bus service. Eligibility determinations are made based upon the bus-riding limitations caused by your disability (ies) and are tailored to your individual abilities. There are three types of eligibility, which are based on the applicant's specific disability: temporary, conditional, and unconditional (full) service.

## How Can I Apply for ADA Paratransit Services?

Submitting an ADA Paratransit application has never been easier. You can now fill out the application entirely online, monitoring the status of your application and any messages from our staff or you can use the PDF form located on Pacific Transit's website. The application process involves collecting mobility information from a doctor or other professional health care provider who can describe how the passenger's limitations prevent access and use of the fixed route bus system. If you need assistance with completing the application, please get in touch with our team at 360-875-9418.

## ADA Policy Disclosure

Customers wishing to obtain a copy of the ADA Policy may contact the ADA Coordinator at 360-875-9418, or [ada@pacifictransit.org](mailto:ada@pacifictransit.org), or in person at Pacific County Public Transportation Benefit Area's administration office located at 216 2nd Street, Raymond, WA 98577. A copy may also be found on [www.pacifictransit.org](http://www.pacifictransit.org)



## **Fixed Route and Dial-a-Ride Services**

Raymond-South Bend area (360) 875-9418

Peninsula area (360) 642-9418

Telecomm. Relay Service 1-800-833-6384

[www.pacifict transit.org](http://www.pacifict transit.org)

[contact@pacifict transit.org](mailto:contact@pacifict transit.org)



Scan the QR code or visit [www.pacifict transit.org](http://www.pacifict transit.org) for digital route schedules, rider alerts, contact information, and more.